

UTILITY EASEMENT

This Easement is entered into as of this 22nd day of October, 2012, between Board of Education of Roane County, TN (the "Owner") and the HARRIMAN UTILITY BOARD ("HUB"), an independent agency of the City of Harriman, Tennessee.

FACTS: The Owner owns the property described in the deed book and page or instrument number shown below which includes the property shown on Exhibit "A" (the "Easement Tract") and described on Exhibit "B". HUB desires to install utility facilities and lines on the Easement Tract. The Owner has agreed that HUB can have an easement across the Easement Tract for its utility facilities and lines owned and/or licensed by HUB. By executing this easement Owner acknowledges that HUB shall compensate the Owner an amount that the Owner agrees is a reasonable payment for the easement given to HUB under this Agreement. Based on all of the above, the Owner agrees as follows:

1. The Owner grants to HUB a permanent utility easement over, under and across the Easement Tract and agrees that HUB has the perpetual right to enter on the Easement Tract and to do those things that are necessary to place, construct, operate, repair, maintain, remove and replace on the Easement Tract one or more utility lines and related equipment and facilities that are owned and/or licensed by HUB. Unless noted otherwise on the Easement Tract, it is agreed that the Easement Tract shall include an additional temporary construction easement as required and necessary to install, replace and maintain the facilities and lines beyond the permanent easement as shown on Exhibit "A". The Owner also agrees, in addition, that HUB shall have reasonable access across Owner's property to reach the Easement Tract as may be needed.

2. The Owner understands and agrees that:

a. HUB has agreed that it will restore the Easement Tract and Temporary Construction Easement after it installs the utility lines. Trees, shrubbery and other vegetation located in the Easement Tract and Temporary Construction Easement may be removed by HUB during construction and HUB is not obligated to replace trees, shrubbery or other vegetation (other than grass) within the Easement Tract and Temporary Workspace that is removed or disturbed.

b. HUB has the right to keep the Easement Tract free and clear of buildings, trees, and anything else that interferes with the installation, maintenance and use of the utility lines on the Easement Tract.

c. Three (3) days before allowing any digging or other work on the Easement Tract, the Owner will notify the person(s) doing the work of the existence of this Agreement and will instruct the person doing the work that they must contact HUB prior to working.

d. The Easement Tract will not be used for anything that will interfere with or endanger the use and operation of the utility lines that are placed on the Easement Tract. No permanent structure will be erected on the Easement Tract.

e. The ground level of the Easement Tract will not be changed without HUB's written approval in advance. Approval shall not be unreasonably withheld by HUB.

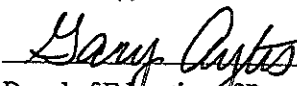
3. The Owner will have the right to use and enjoy the Easement Tract for lawns, gardens, pastures, roads, parking lots, and any purpose that does not interfere with or endanger the use and operation of the utility lines installed on the Easement Tract by HUB. The Owner is only granting HUB an easement over, under and across the Easement Tract. The Easement Tract will continue to be owned by the Owner.

4. This Agreement is intended to be binding on and to benefit HUB and its successors and assigns and the Owner and its heirs, successors and assigns. In this Agreement, the singular shall include the plural, the plural the singular and the use of any gender is meant to refer to all genders.

5. Ownership of the property was determined by review of warranty deeds and tax records, and no title opinion nor any subordination of liens was obtained for this property. The Owner, by executing this Agreement, represents that he/she/they is the owner of the Easement Tract and has the exclusive right to receive the compensation paid by HUB and to grant the rights to HUB as set forth in this Agreement. The Owner agrees to defend and hold HUB harmless in the event of any legal or financial claim by any third party to such compensation or otherwise involving HUB's rights as set forth in this Agreement.

IN WITNESS WHEREOF, the Owner(s) has executed this instrument as of the day and year first written above.

"OWNER(s) "



Board of Education of Roane County, TN

Property Reference:

Deed Book 1034

Page 430

EXHIBIT "A"
EASEMENT DESCRIPTION

The Board of Education of Roane County, Tennessee, located in Roane County, Tennessee.

TO

Harriman Utility Board, with mailing address of 300 North Roane Street, Harriman, TN 37748, located in Roane County, Tennessee.

Easement situated in the First Civil District of Roane County, Tennessee and within the Corporate Limits of Harriman, Tennessee and being located on the easterly side of Ruritan Road (Tennessee Highway 29) and the southerly side of Breazeale Street and being a non-exclusive utility easement which is more fully described by metes and bounds as follows:

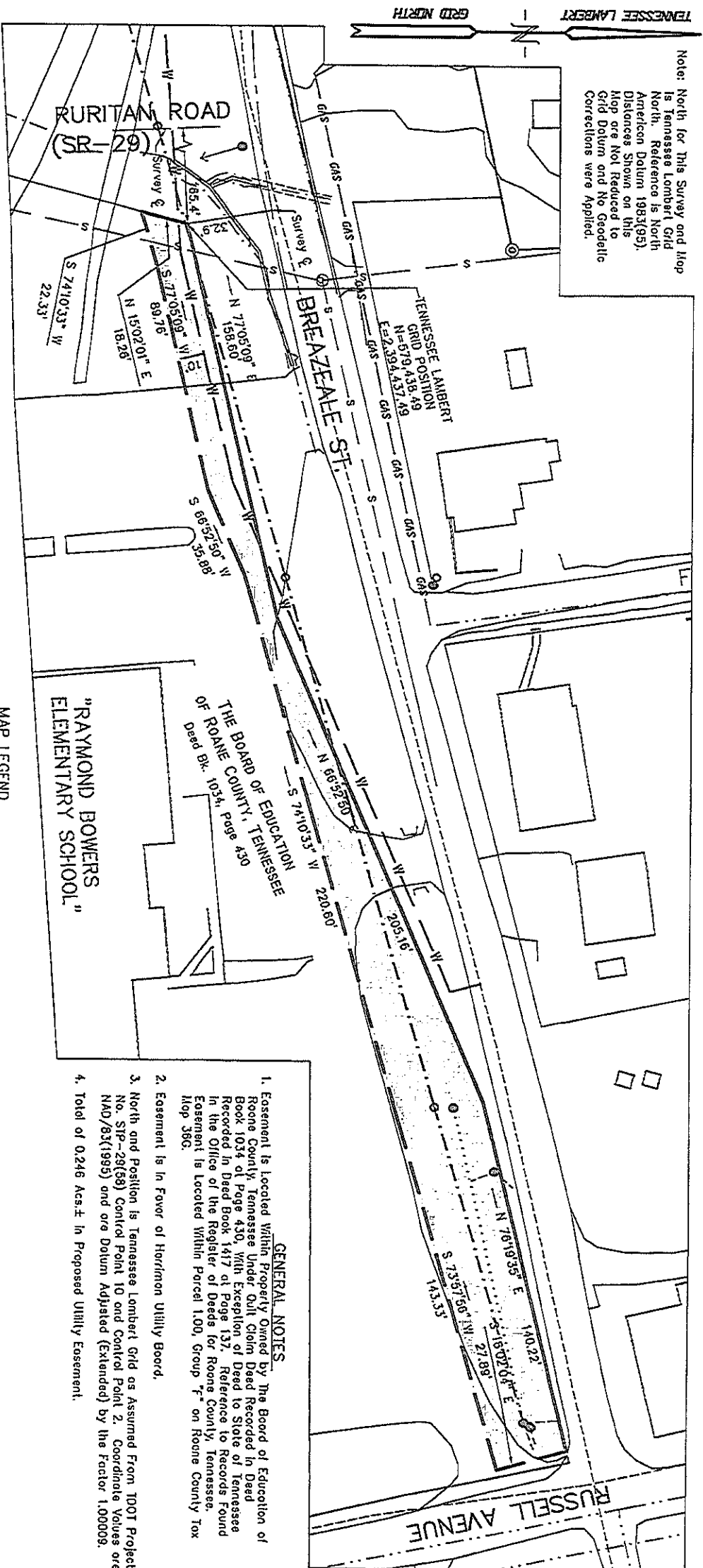
Beginning on an unmonumented point in the easterly right of way line for Ruritan Road (Tennessee Highway 29), said point being located at 165.4 feet from the survey center line for Ruritan Road (Tennessee Highway 29) and 32.9 feet from the survey center line for Breazeale Street and the said beginning being further defined as located at Tennessee Lambert Grid Position North = 579,438.49 and East = 2,394,437.49; Thence, with the southerly right of way line Breazeale Street as follows: 1.) North 77deg 05min 09sec East 158.60 feet to an unmonumented point; 2.) North 66deg 52min 50sec East 205.16 feet to an unmonumented point; 3.) North 76deg 19min 35sec East 140.22 feet to an unmonumented point at the intersection of the southerly line of Breazeale Street with westerly line of Russell Avenue; Thence, along the westerly side of Russell Avenue, South 16deg 02min 04sec East 27.89 feet to an unmonumented point; Thence, with line(s) interior to the Board of Education of Roane County, Tennessee (1034/430) as follows: 1.) South 73deg 57min 56sec West 143.33 feet to an unmonumented point; 2.) South 74deg 10min 33sec West 220.60 feet to an unmonumented point; 3.) South 66deg 52min 50sec West 35.88 feet to an unmonumented point; 4.) South 77deg 05min 09sec West 89.76 feet to an unmonumented point; 5.) South 74deg 10min 33sec West 22.33 feet to an unmonumented point in the easterly right of way for Ruritan Road; Thence, with the easterly right of way for Ruritan Road (Tennessee Highway 29), North 15deg 02min 01sec East 18.26 feet to the point of beginning. Containing 0.246 Acre (more or less) and being easement only.

The above as shown on a plat of survey by Lackey and Associates, Inc. of 214 Main Street, Oliver Springs, TN 37840, dated August 23, 2012 and designated as Drawing Number 12-351 with bearings being referenced to Tennessee Lambert Grid North and position being referenced to Tennessee Lambert Grid Position (NAD 1983-95) datum adjusted (extended) by a factor of 1.00009.

Easement is located within part of Parcel 1, Group "F" on Roane County Tax Map 36G.

Easement is located within part of the same property acquired by The Board of Education of Roane County under a Quit Claim Deed recorded in Deed Book 1034 at Page 430 in the Office of the Register of Deeds for Roane County, Tennessee.

Note: North for this Survey and Map is Tennessee Lambert Grid North. Reference is North American Datum 1983(95). Distances shown on this Map are Not Reduced to Grid Datum and No Geodetic Corrections were Applied.

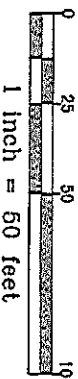


- GENERAL NOTES**
1. Easement is located within property owned by The Board of Education of Roane County, Tennessee Under Quit Claim Deed Recorded in Deed Book 1034 of Page 430. With Exception of Deed to State of Tennessee Recorded in Deed Book 1417 at Page 137. Reference to Records Found in the Office of the Register of Deeds for Roane County, Tennessee. Easement is located within Parcel 1.00, Group F on Roane County Tax Map 356.
 2. Easement is in Favor of Harriman Utility Board.
 3. North and Position is Tennessee Lambert Grid as Assumed From 1001 Project No. STP-29(68) Control Point 10 and Control Point 2. Coordinate Values are NAD/83(1995) and are Datum Adjusted (Extended) by the Factor 1.00009.
 4. Total of 0.246 Acs.± in Proposed Utility Easement.

MAP LEGEND

- Easement Line
- Proposed Gas Line
- Existing Gas Line
- Proposed Water Line
- Existing Water Line
- Proposed Sanitary Sewer Line
- Existing Sanitary Sewer Line
- Proposed Sanitary Sewer Manhole
- Existing Sanitary Sewer Manhole
- Proposed Overhead Power Line
- Existing Overhead Power Line
- Proposed Power Pole
- Existing Power Pole
- Proposed Overhead Power Pole
- Existing Overhead Power Pole

GRAPHIC SCALE



**PROPOSED UTILITY EASEMENT FOR:
HARRIMAN UTILITY BOARD
WITHIN THE CORPORATE LIMITS OF HARRIMAN
FIRST CIVIL DISTRICT ~ ROANE COUNTY, TENNESSEE**

SCALE: 1 INCH = 50 FEET
DATE: AUGUST 23, 2012
SURVEY BY:


LACKEY AND ASSOCIATES, INC.
214 MAIN STREET
OLIVER SPRINGS, TN 37840
PHONE: (865) 435-7663
DRAWING NO. 12-351

CERTIFICATION OF ACCURACY

This is to Certify that the Property Surveyed is a Category 2, Suburban and Subdivision Survey, with an Acceptable Linear Error of Closure Not to Exceed 1 in 7,500 and an Acceptable Angular Error of Closure Not to Exceed 25 Seconds Times the Square Root of the Number of Angles Turned. The Unadjusted Field Closure of the Survey Shown on this Map Does Meet or Exceeds Requirements.

CERTIFICATION OF SURVEY
This is to Certify that I am a Registered Land Surveyor, duly Licensed to Practice Surveying in the State of Tennessee and that I Have Made this Survey and Prepared this Map from Best of My Knowledge and Belief.

Eugene Lackey, RLS
Tennessee Certificate #411



HARRIMAN UTILITY BOARD STANDARD ACKNOWLEDGEMENT:

Acknowledgement for Corporation


STATE OF TENNESSEE
COUNTY OF ROANE)

Before me, the undersigned authority, of the state and county aforesaid, personally appeared Gary Aytes
with whom I am personally acquainted (or proved to me on the basis of satisfactory evidence), and who,
upon oath, acknowledged himself/herself to be the Director of Schools
of Roane County Schools, a corporation, the within named bargainer,
and that he/she as such officer, executed the foregoing instrument for the purposes therein contained by
signing the name of the corporation by himself/herself as such officer.

WITNESS my hand and seal, at office, this 22nd day of October, 2012.

Sherry B. Walsh
Notary Public

My commission expires: 11-23-14



Acknowledgement for Partnership

STATE OF TENNESSEE
COUNTY OF ROANE)

Before me, the undersigned authority, of the state and county aforesaid, personally appeared
with whom I am personally acquainted (or proved to me on the basis of satisfactory evidence), and who,
upon oath, acknowledged himself/herself to be a general partner of _____
_____, a partnership, the within named bargainer,
and that he/she as such general partner, executed the foregoing instrument for the purposes therein
contained by signing the name of the partnership by himself/herself as its general partner.

WITNESS my hand and seal, at office, this _____ day of _____, 20____.

Notary Public

My commission expires: _____

BK/PG: 1446/306-309

12007338



4 PGS : AL - EASEMENT	
DENISE BATCH: 92988	11/09/2012 - 10:00 AM
VALUE	0.00
MORTGAGE TAX	0.00
TRANSFER TAX	0.00
RECORDING FEE	20.00
ARCHIVE FEE	0.00
DP FEE	2.00
REGISTER'S FEE	0.00
TOTAL AMOUNT	22.00

STATE OF TENNESSEE, ROANE COUNTY
SHARON BRACKETT
REGISTER OF DEEDS