

UTILITY EASEMENT

Date: ~~June~~ ^{July} 1, 2002

For and in full consideration of \$350.00 paid, receipt of which is hereby acknowledged, **Jimmy and Patricia Barnes** grant unto the Harriman Utility Board, operating agency for the City of Harriman, Tennessee, an easement described as follows;

A 20 foot strip of land lying 10 feet on each side of the center line of the utility, for the purpose of installing, operating and maintaining, ingress and egress, line and appurtenances of a sanitary sewer utility line, on the property in the 1st Civil District of Roane County, Tennessee.

This sanitary sewer easement on the property will be restricted as shown on the attached drawing, number 01-724 by Lackey and Associates, Inc.

The grantors acquired title to said land under Deed of Record in Deed Book M-17, Page 418. The above property is referenced in control Tax Map 36G, Group F, Parcel 5.

The purpose is to serve my/our property and other property or properties. Any damage to fences, crops or any other undue or excessive damage is to be paid by the Harriman Utility Board.

This easement signed this 1 day of ~~June~~ ^{July}, 2002.

Signature of owner or owners:


Patricia Barnes


Jimmy Barnes

State of Tennessee,
Roane County

Personally appeared before me Patricia and Jimmy, Barnes


a Notary Public in and for said County, the within named bargainer **Patricia and Jimmy Barnes**

with whom I am personally acquainted, and who acknowledged that he/she executed the within instrument for the purposes therein contained.

Witness my hand and official seal this 1 day of July
in the year 2002.

My commission expires 2-16-05

Notary public



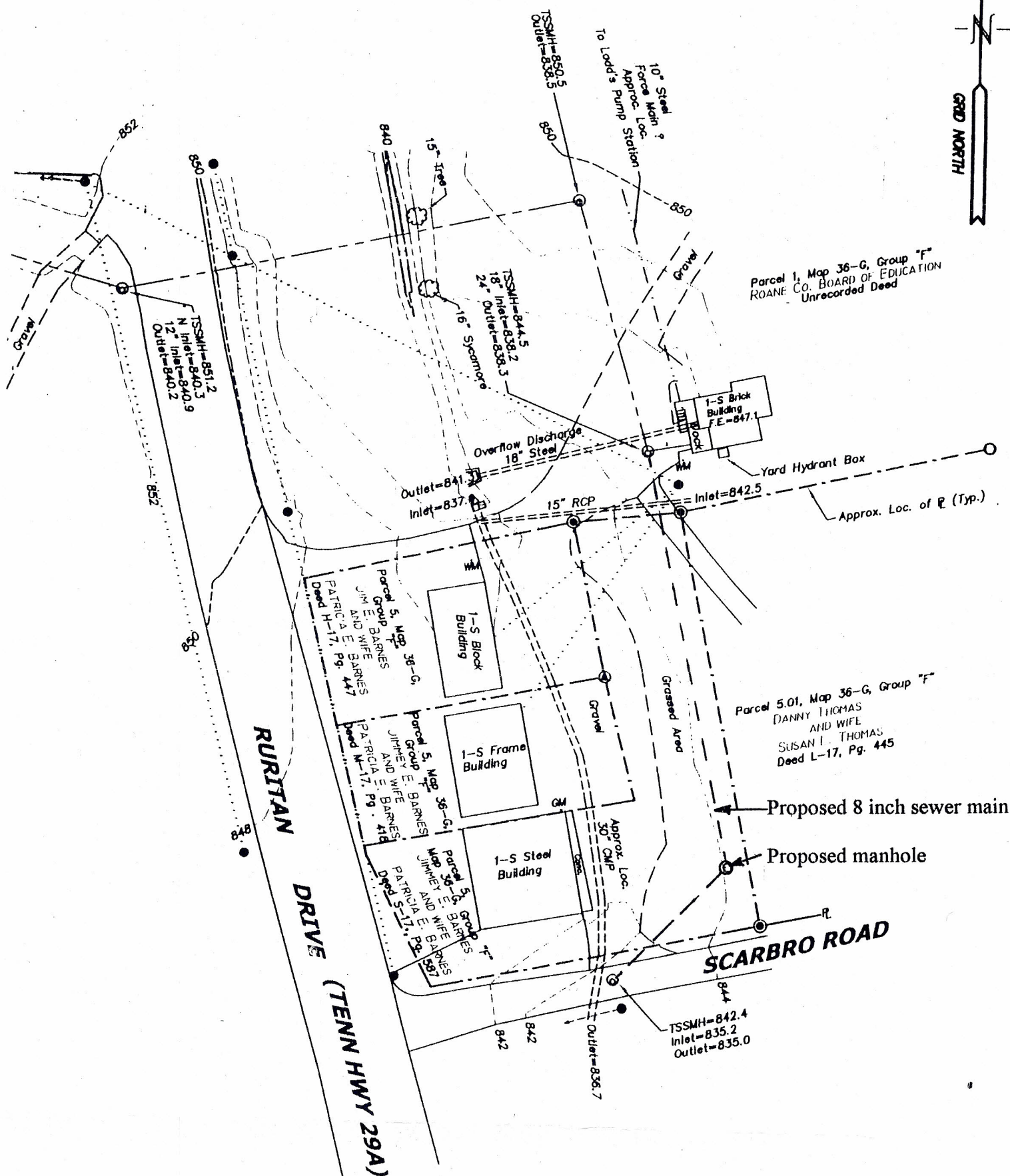
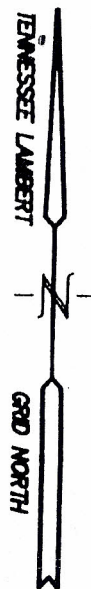
BK/PG:1093/536-537

04012118

2 PGS : AL - EASEMENT	
SHARON BATCH: 17618	
12/22/2004 - 01:45 PM	
VALUE	0.00
MORTGAGE TAX	0.00
TRANSFER TAX	0.00
RECORDING FEE	10.00
DP FEE	2.00
REGISTER'S FEE	0.00
TOTAL AMOUNT	12.00

STATE of TENNESSEE, ROANE COUNTY

MARLENE HENRY
REGISTER OF DEEDS



Utility Easement for Harriman Utility Board
 Granted by Jimmy E. and Patricia E. Barnes
 Parcel 5, Map 36-G, Group F
 Deed S-17, Page 587
 First Civil District ~ Roane County,
 Tennessee

Survey by Lackey and Associates, Inc.
 214 Main Street
 Oliver Springs, TN 37840
 Phone: 865-435-7663
 Drawing No. 01-724

Scale: 1 inch = 50 feet
 Date of Survey: January 23, 2002