


<b>GAS VALVE NUMBER/S</b>
171
<b>MAP INDEX NUMBER</b>
<b>MAP INDEX QUADRANT</b>


**TN St. Plane Coords, NAD 83:**


1 inch = 100 feet  
(sub-meter accuracy only)


**TN St. Plane Coords, NAD 83:**  
1 inch = 100 feet  
(sub-meter accuracy only)


 **Gas Valve**


**Gas Lines**  
**DIAMETER**


 **1**

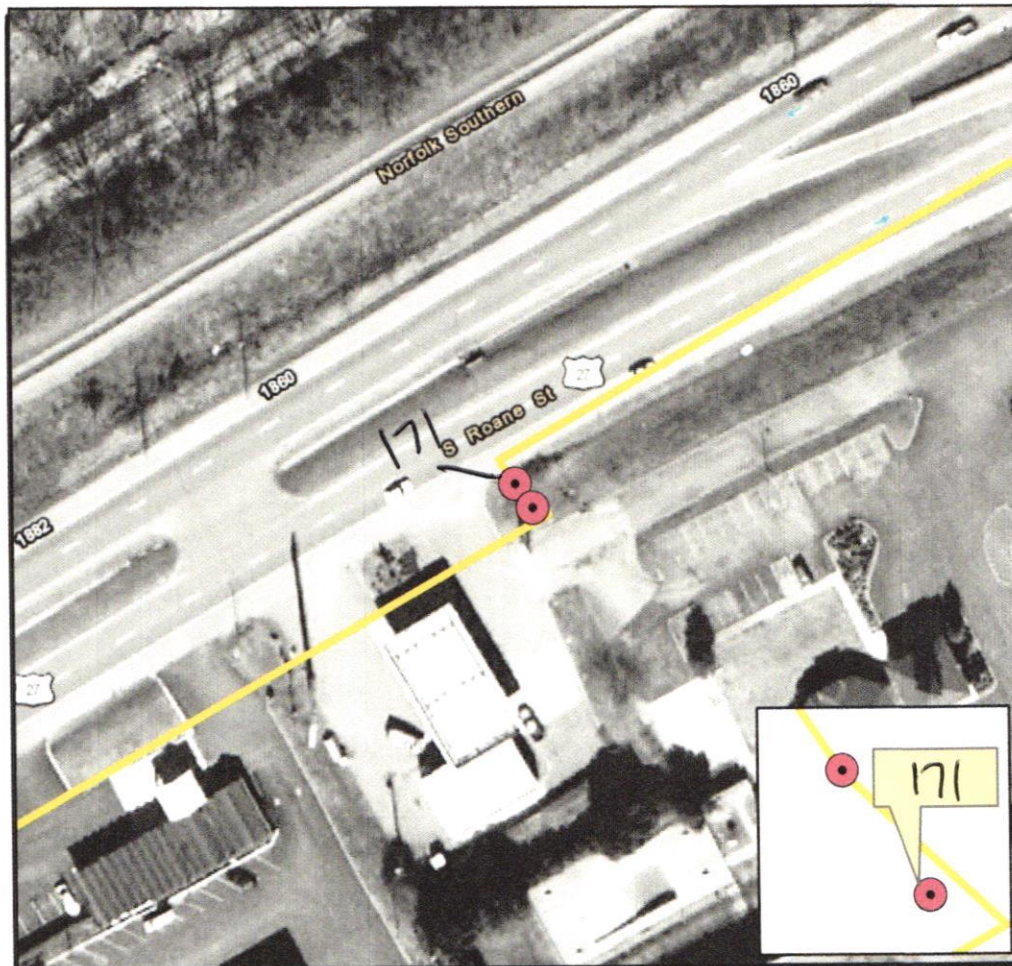
 **2**

 **3**

 **4**

 **6**

 **8**

[illegible]

Along Hwy 27 in front of Quality Inn 1845 S Roane St

[illegible]

HARRIMAN UTILITY BOARD, HARRIMAN, TENNESSEE

[illegible]

# HARRIMAN UTILITY BOARD, HARRIMAN, TENNESSEE